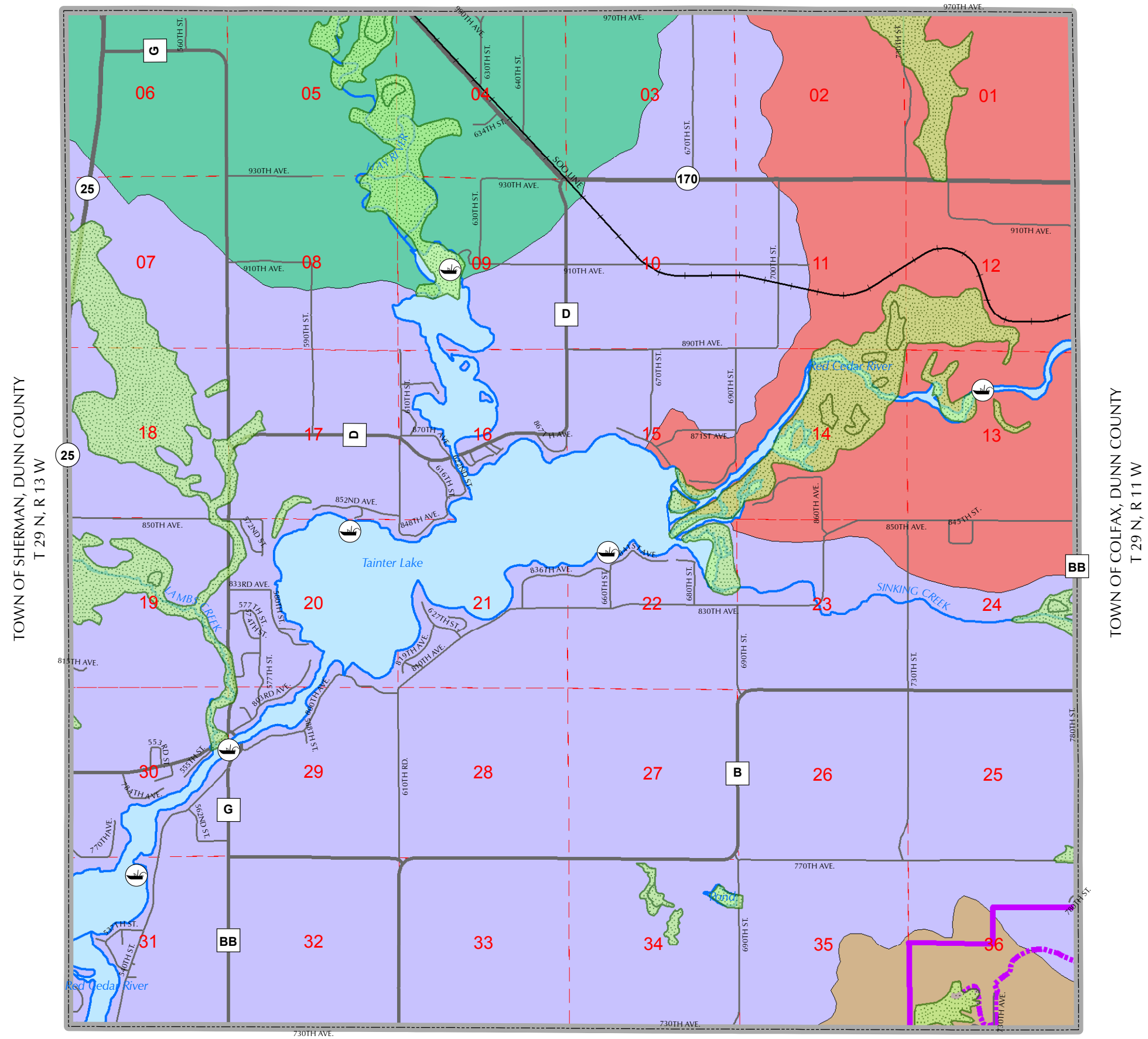
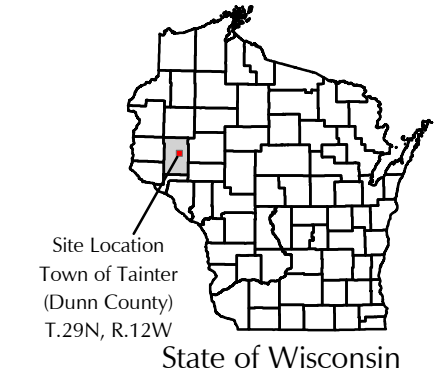


TOWN OF OTTER CREEK, DUNN COUNTY
T 30 N, R 12 W

MAP E-3
WATER FEATURES
Town of Tainter
Dunn County,
Wisconsin



Legend

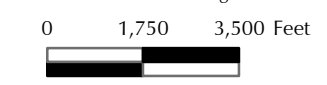
- Boat_Landings
- Streams
- Surface Water
- Railroad
- State Highway
- County Roads
- Town Roads
- Hoffman Hills State Trail
- Hoffman Hills State Recreational Area
- Section Lines
- Town Boundary
- DNR Designated Wetlands

Watersheds

- Hay River
- Muddy and Elk Creeks
- Pine Creek and Red Cedar River
- Wilson Creek

This drawing is neither a legally recorded map nor a survey and is not intended to be used as one. This drawing is a compilation of records, information and data used for reference purposes only.

Source: Base Data supplied by Dunn County.
West Central Wisconsin Regional Planning Commission.



TOWN OF RED CEDAR, DUNN COUNTY
T 28 N, R 12 W